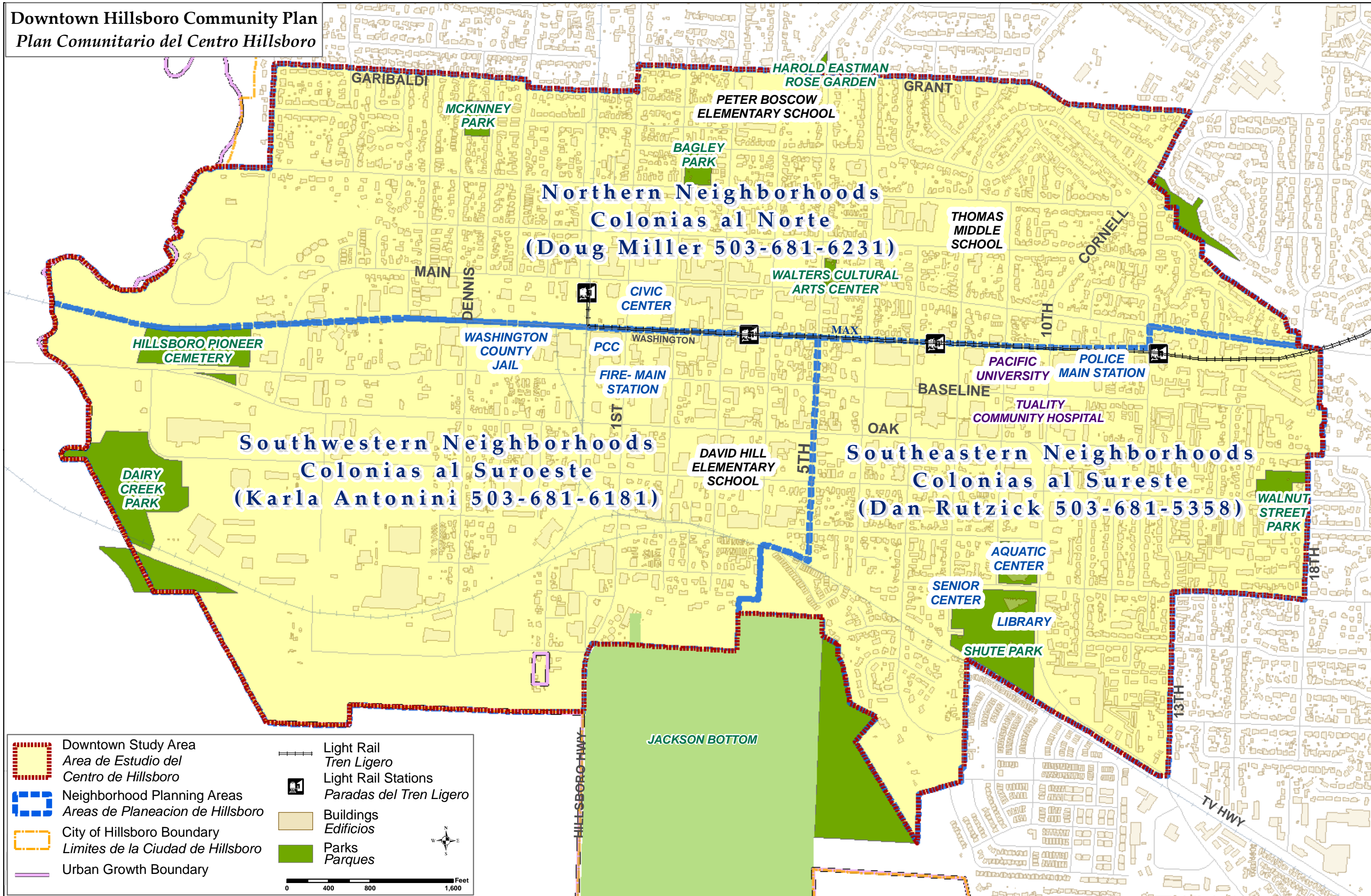


Downtown Hillsboro Community Plan
Plan Comunitario del Centro Hillsboro











Northern Neighborhoods
Colonias al Norte
 (Doug Miller 503-681-6231)

Southwestern Neighborhoods
Colonias al Suroeste
 (Karla Antonini 503-681-6181)

Southeastern Neighborhoods
Colonias al Sureste
 (Dan Rutzick 503-681-5358)

JACKSON BOTTOM

	Downtown Study Area <i>Area de Estudio del Centro de Hillsboro</i>		Light Rail <i>Tren Ligero</i>
	Neighborhood Planning Areas <i>Areas de Planeacion de Hillsboro</i>		Light Rail Stations <i>Paradas del Tren Ligero</i>
	City of Hillsboro Boundary <i>Limites de la Ciudad de Hillsboro</i>		Buildings <i>Edificios</i>
	Urban Growth Boundary		Parks <i>Parques</i>

Feet
0 400 800 1,600