

CITY OF HILLSBORO 2010 UGB Expansion South Hillsboro Concept Plan Map

Final Concept Plan as of April 2, 2008

SoHi East Concept Plan





Metro 2040 Design Type

-  Outer Neighborhood
-  Inner Neighborhood
-  Neighborhood Center
-  Town Center
-  Employment/Mixed Use
-  Existing Civic
-  Open Space
-  Roads



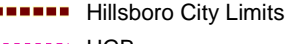
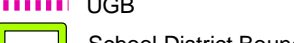

Future Parks - final location and size to be determined by Park Commission

-  Community Park
-  Neighborhood Park

Plan Area Data:

-  South Hillsboro Community Plan Study Area (2,330 Acres)
-  South Hillsboro Community Plan Area (1,566 Acres)
-  Area 69 (248 Acres)
-  Area 71 (87 Acres)

Base Data:

-  Witch Hazel Village (317 Acres)
-  Taxlots
-  Hillsboro City Limits
-  UGB
-  School District Boundary

Sources:

City of Hillsboro Planning Department - May 2010
 City of Hillsboro GIS Department - May 2010
 Washington County - May 2010
 Metro - May 2010

Printing Date: July 6, 2010
 File: W:\GIS_Projects\LRNGE\Urban Reserves\
 ConceptPlanning\SouthHillsboro\Update032010\
 South Hillsboro 2040 Concept Plan_East_CapacityUpdate032010.mxd



1 inch = 1,320 feet

